

C2C2023 DRIVING INSTRUCTIONS

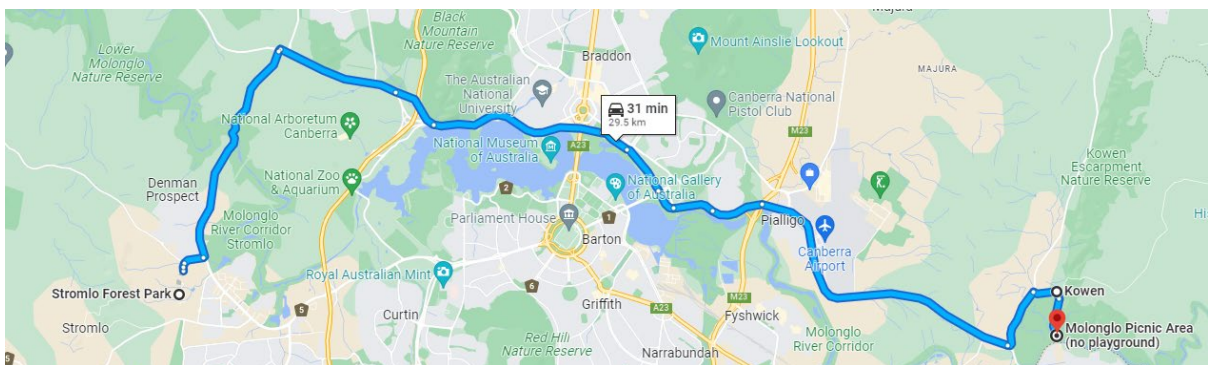
Prologue to Stage 1 – Molonglo Gorge

Distance 29.5km

Google maps route: <https://goo.gl/maps/PJaVo7LERweE3Ugq5>

Estimated driving time 35 minutes

- 1) Depart Stromlo Forest Park east onto Opperman Ave and turn **left** onto John Gorton Drive
- 2) Stay on John Gorton Drive, becoming Coppins Crossing Road before turning **right** onto William Hovell Drive
- 3) Keep **left** onto Parkes Way
- 4) Stay on Parkes Way becoming Morshead Drive
- 5) Stay on Morshead Drive becoming Pialligo Avenue
- 6) Turn **left** onto Sutton Road
- 7) Turn **right** onto Kowen Road onto gravel
- 8) At the locked gate turn **right** and park in the Molonglo Picnic Area



THESE DRIVING INSTRUCTIONS ARE PROVIDED AS GUIDANCE ONLY. YOU ARE STRONGLY ADVISED TO USE OTHER SOURCES OF INFORMATION TO ENSURE THAT YOU HAVE THE LATEST DETAILS ON ROAD CONDITIONS OR DETOURS. PLEASE TAKE CARE AND FOLLOW ALL ROAD RULES. YOU ARE RESPONSIBLE FOR TAKING ALL NECESSARY PRECAUTIONS TO ENSURE YOU GET TO THE START ON TIME.

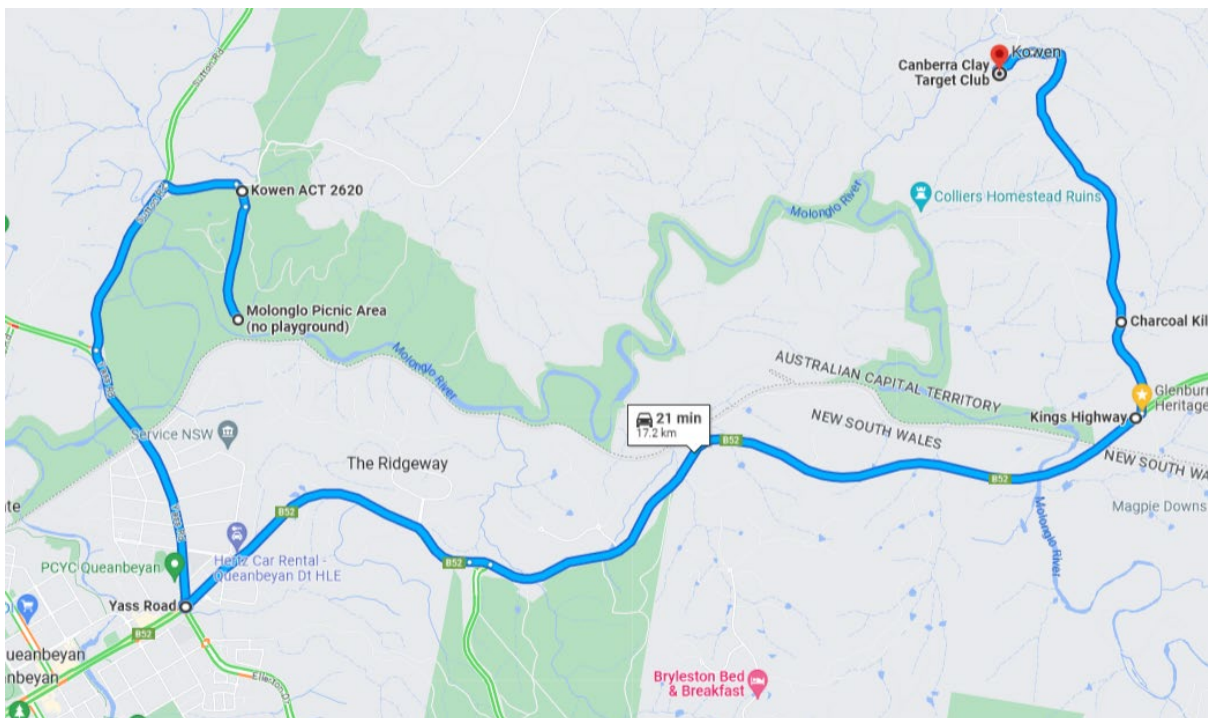
Stage 1 to Stage 2 – Glenburn Heritage Precinct

Distance 17.2 km

Google maps route: <https://goo.gl/maps/cVu25tGGuPS2HVSr9>

Estimated driving time 25 minutes

- 1) Return to Kowen Road then turn **left** onto Sutton Road
- 2) Turn **left** onto Yass Road
- 3) Turn **left** at the roundabout onto Bungendore Road/Kings Highway towards Bungendore
- 4) Turn **left** onto Charcoal Kiln Road onto gravel
- 5) Drive 3.5km on gravel to start



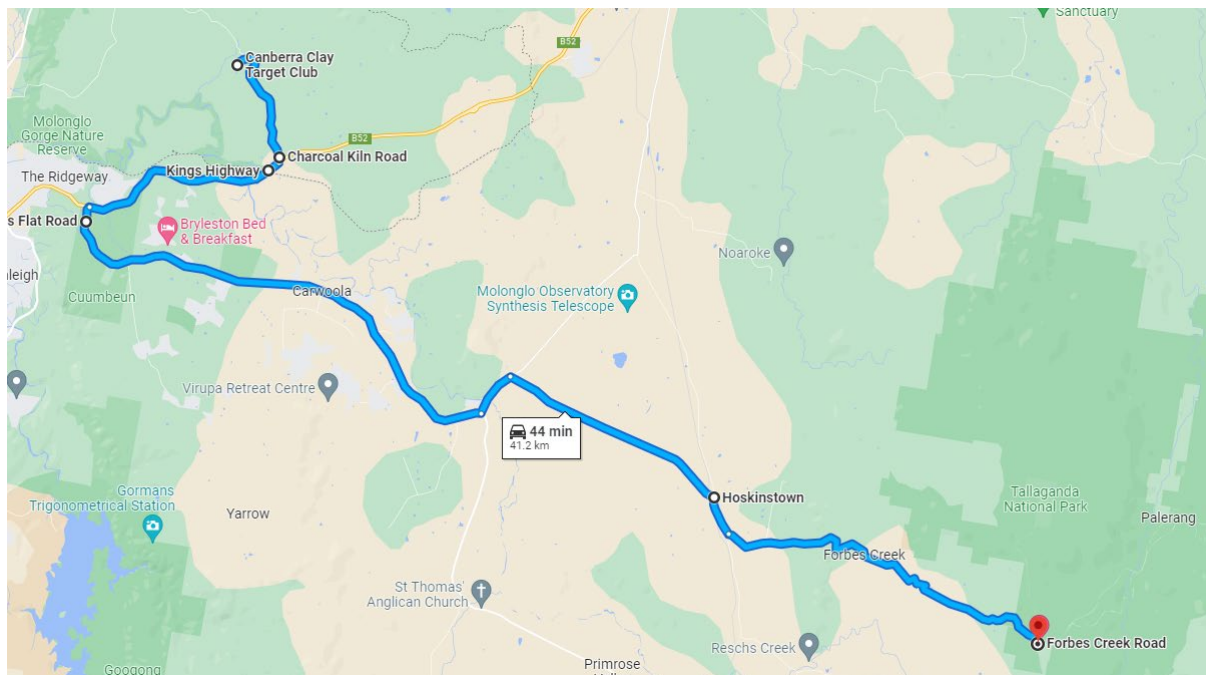
Stage 2 to Stage 3 – Tallaganda

Distance 41.2km

Google maps route: <https://goo.gl/maps/Y3ZXQVSRpzDUMVaW7>

Estimated driving time 50 minutes

- 1) Depart Glenburn Heritage Precinct on Charcoal Kiln Road and turn **right** onto Kings Highway towards Queanbeyan
- 2) Turn **left** at the roundabout onto Captains Flat Road
- 3) Turn **left** onto Briars Sharrow Road
- 4) Turn **right** onto Plains Road
- 5) Turn **right** onto Hoskinstown Road
- 6) Turn **left** onto Forbes Creek Road and drive for 11km of smooth accessible gravel
- 7) Start location is adjacent to North Black Range Firetrail



Stage 3 to Stage 4 – Braidwood Showground

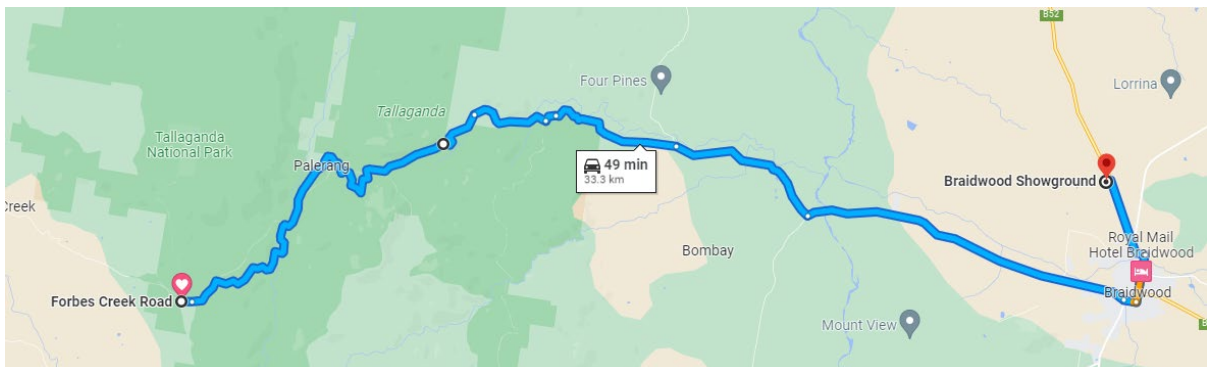
NOTE: This route is rough gravel including narrow rocky creek crossings. 4WDs, SUVs and vehicles with ground clearance only. See further below for other route options.

Distance 33.3km

Google maps route: <https://goo.gl/maps/BKZBgLsAAexaL8xd7>

Estimated driving time 50 minutes

- 1) Head **east** from the start along Mulloon Firetrail
- 2) At the intersection with Bombay Firetrail keep **left** staying on Mulloon Firetrail
- 3) Mulloon Firetrail becomes Hoskinstown Road
- 4) Hoskinstown Road becomes Little Bombay Road
- 5) Turn **left** onto Bombay Road
- 6) Turn **left** onto Wallace Street
- 7) Turn **left** onto Kings Highway
- 8) Turn **left** into Braidwood Showground



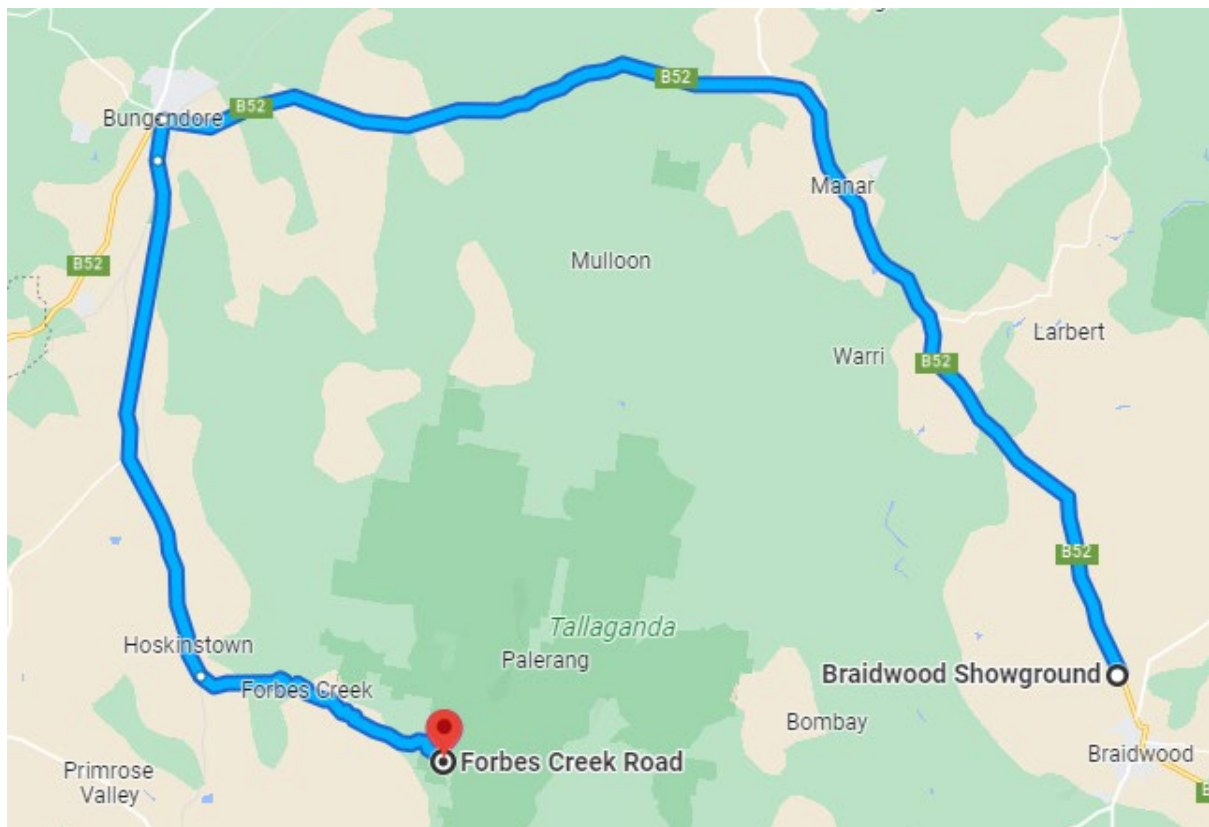
Alternate Stage 3 to Stage 4 – other vehicles

Distance 74.6km

Google maps route: <https://goo.gl/maps/1jLV4JArv4ibYyHN7>

Estimated driving time 1 hour 10 minutes

- 1) Return along Forbes Creek Road for 11km
- 2) Turn **right** onto Hoskinstown Road
- 3) Hoskinstown Road becomes Ellendon Street into Bungendore
- 4) Turn **right** onto Kings Highway towards Braidwood
- 5) Turn **right** into Braidwood Showground



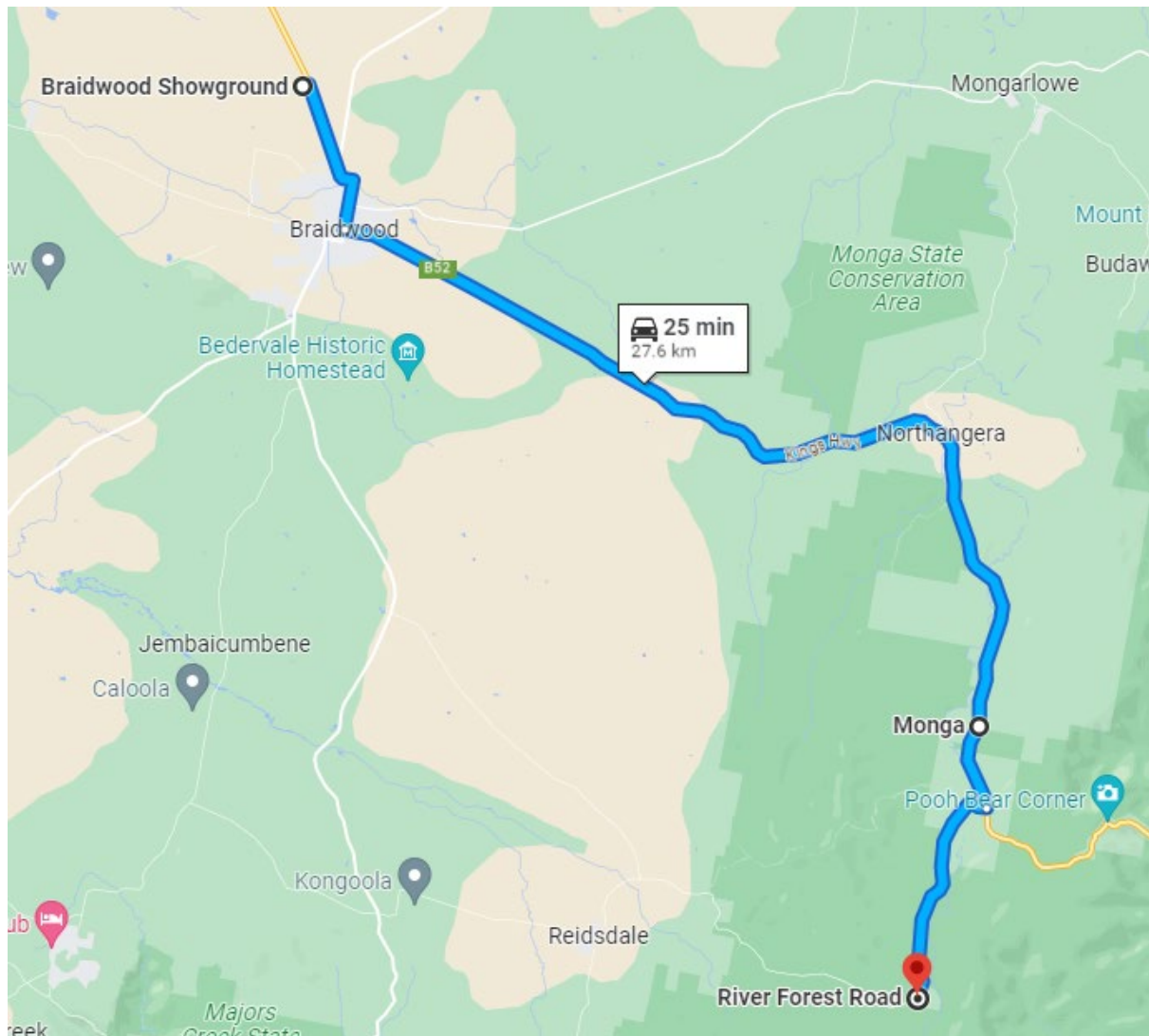
Stage 4 to Stage 5 – Mongarlowe River

Distance 27.6km

Google maps route: <https://goo.gl/maps/gLmTpBDydHTR9SHfA>

Estimated driving time 30 minutes

- 1) Exit the Braidwood Showground and turn **right** onto the Kings Highway towards Braidwood
- 2) Stay on the Kings Highway through Braidwood towards Batemans Bay
- 3) Turn **right** onto River Forest Road (signpost Monga National Park) before the Clyde Mountain descent
- 4) Travel 4.3km on gravel to stage start



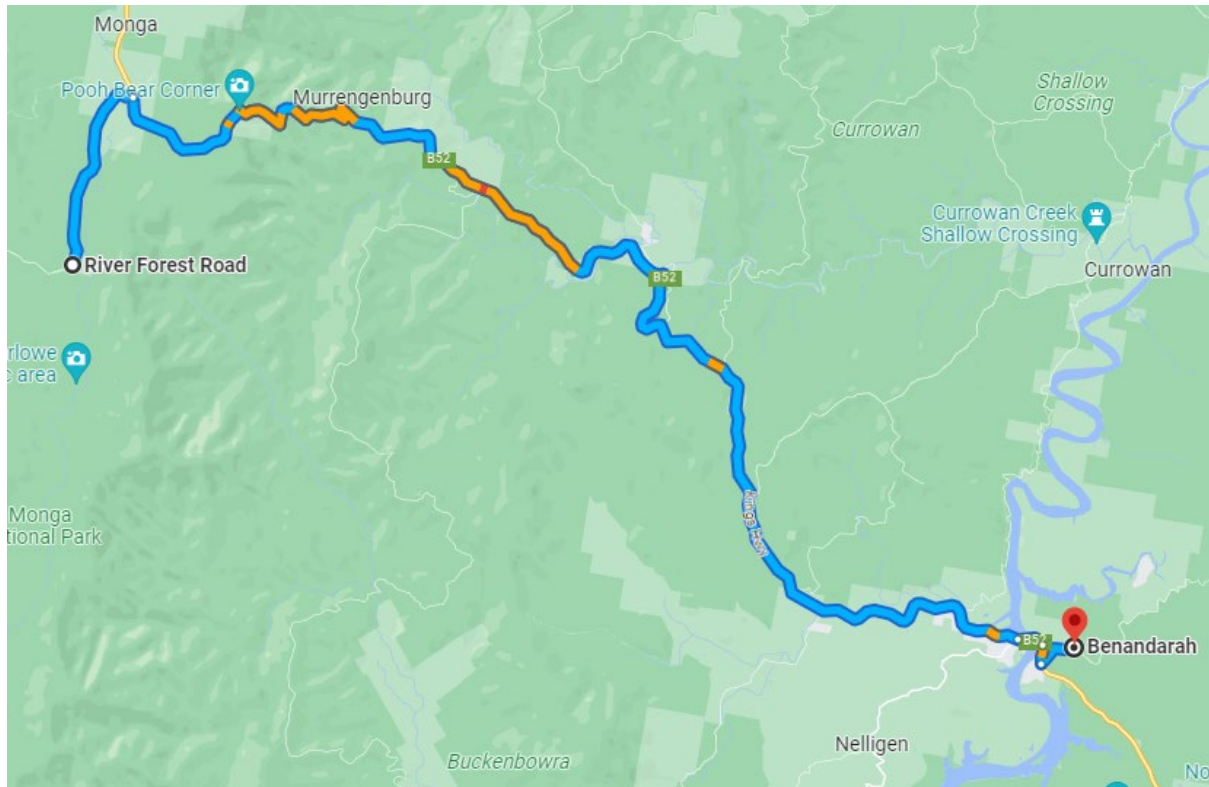
Stage 5 to Stage 6 – Old Nelligen (start)

Distance 36.7km

Google maps route: <https://goo.gl/maps/5oPpTDmzSRjzynJd6>

Estimated driving time 45 minutes

- 1) Return to the Kings Highway and turn **right** towards Batemans Bay
- 2) Travel over the new Nelligen Bridge then turn **left** onto Old Nelligen Road
- 3) Travel 900 metres on gravel to stage start



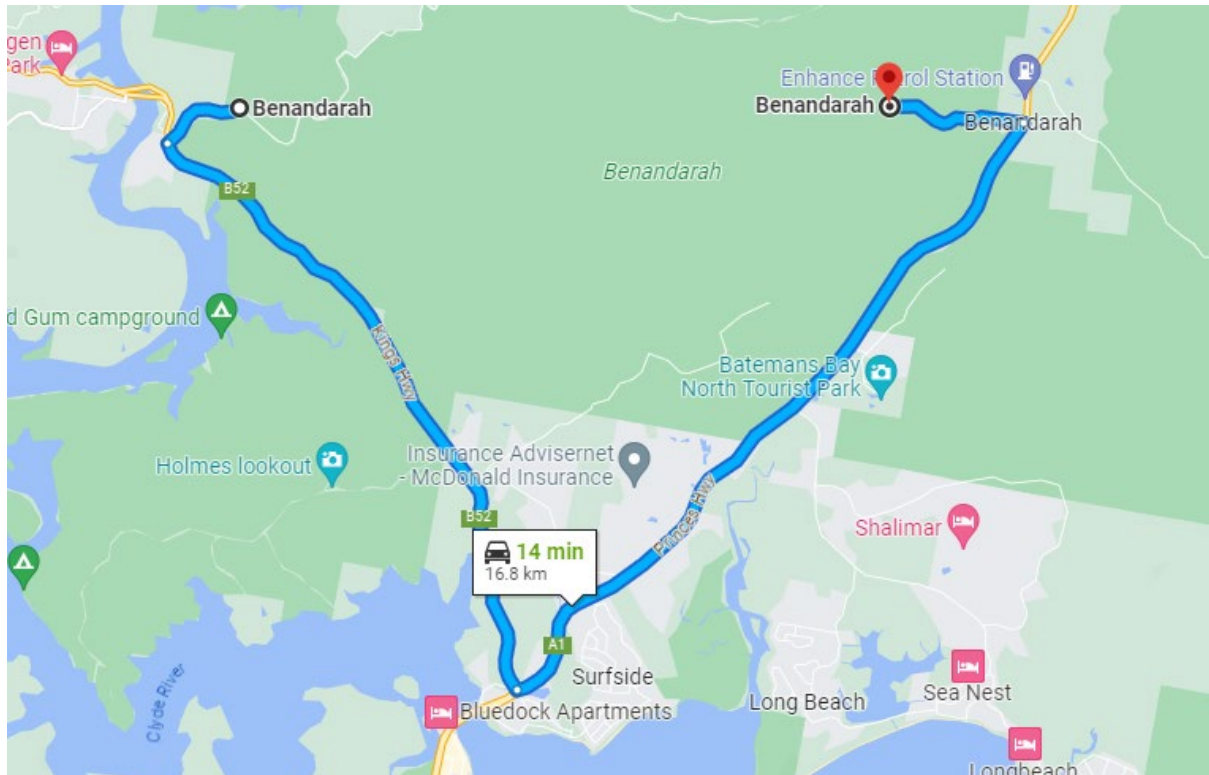
Stage 6 (start) to Stage 6 (finish)

Distance 16.8km

Google maps route: <https://goo.gl/maps/AQ6XMUjfCkwzbYT18>

Estimated driving time 20 minutes

- 1) Return to Kings Highway and turn **left** towards Batemans Bay
- 2) Turn **left** at the second roundabout onto Princes Highway (signpost Nowra)
- 3) Turn **left** onto Lookout Road (signpost Lookout Road, hard to see)



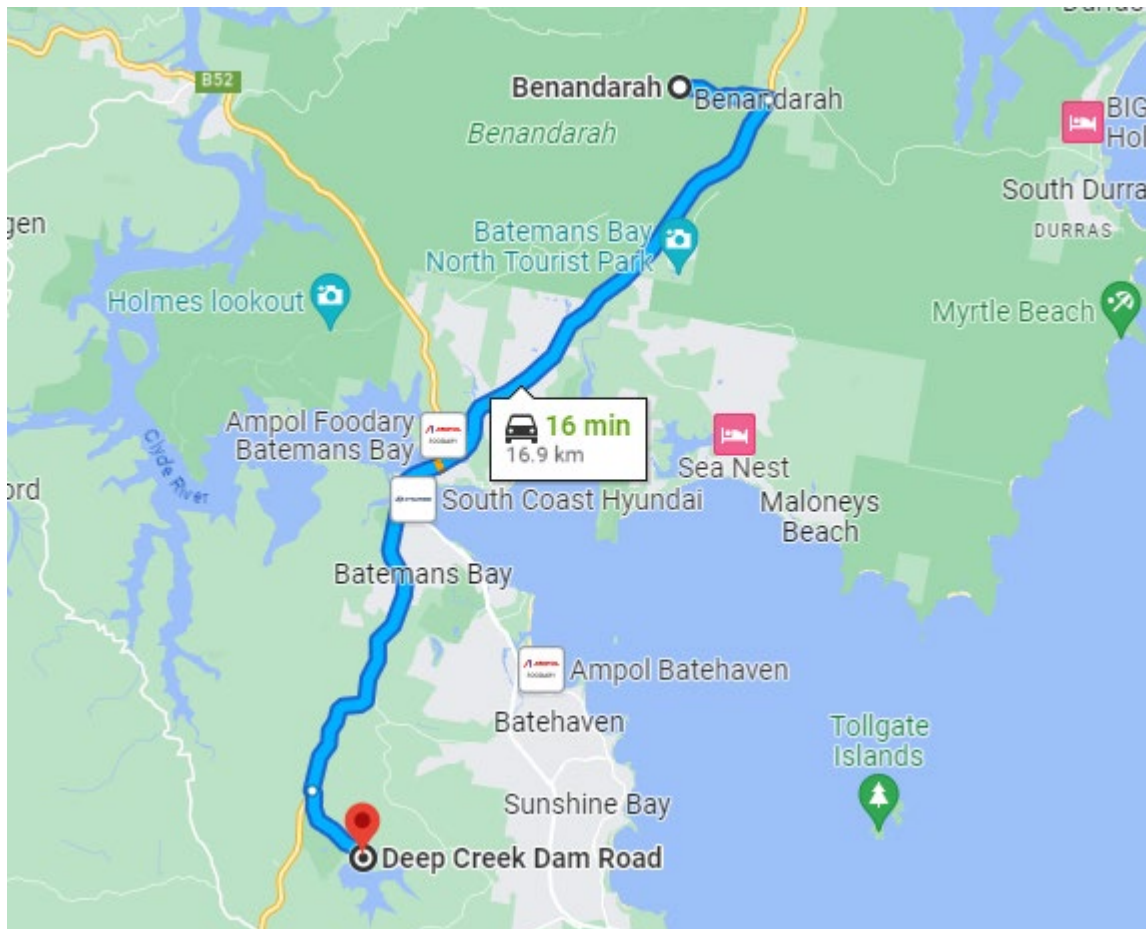
Stage 6 (finish) to Stage 7 – Deep Creek Dam

Distance 16.9km

Google maps route: <https://goo.gl/maps/4QAdPHvDj5JsWBwm6>

Estimated driving time 20 minutes

- 1) Return to Princes Highway and turn **right** towards Batemans Bay
- 2) Turn **left** onto Deep Creek Dam Road (signpost Eurobodalla Regional Botanic Garden)
- 3) Travel 1.4km to stage start



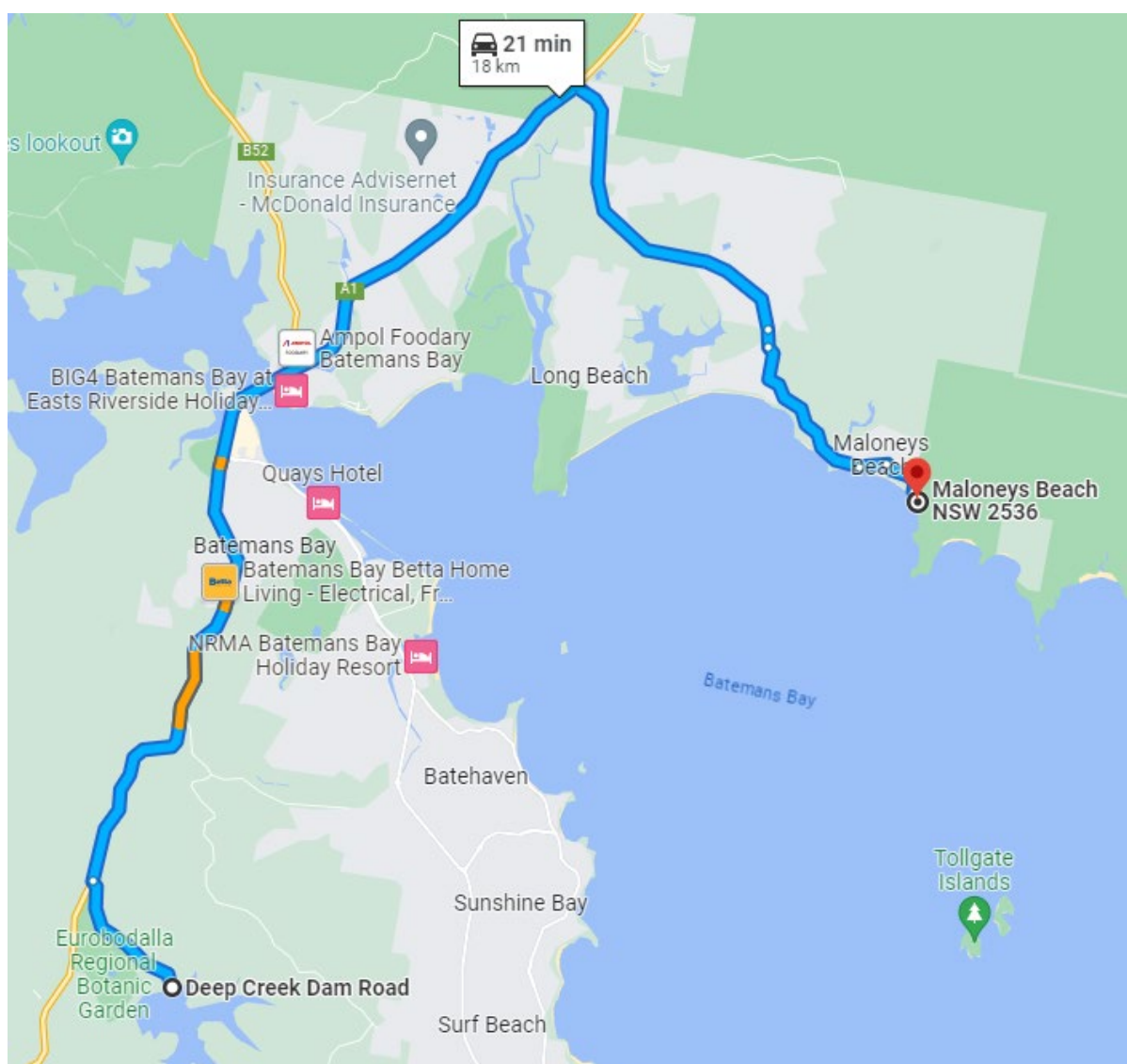
Stage 7 to Stage 8 – Coast Finish (start)

Distance 18km

Google maps route: <https://goo.gl/maps/uCiVCaS4W3gzVj4f9>

Estimated driving time 25 min

- 1) Travel back along Deep Creek Dam Road and turn **right** onto Princes Highway towards Batemans Bay
- 2) Travel through Batemans Bay towards Nowra staying on the Princes Highway
- 3) Turn **right** onto Cullendulla Drive (signpost Long Beach Maloneys Beach)
- 4) Turn **left** onto Northcove Road
- 5) Northcove Road becomes Maloneys Drive
- 6) Turn **right** onto Hibiscus Close
- 7) Turn **right** into Hibiscus Close Reserve carpark towards toilet block



Stage 8 (start) to Stage 8 (finish)!!

Distance 18.7km

Google maps route: <https://goo.gl/maps/83Suc4ANZbmL4uaA>

Estimated driving time 25 minutes

- 1) Exit the Hibiscus Close Reserve and turn **left** onto Hibiscus Close
- 2) Turn **left** onto Maloneys Drive
- 3) Maloneys Drive becomes Northcove Road
- 4) Turn **right** onto Long Beach Road/Cullendulla Drive
- 5) Turn **right** onto the Princes Highway towards Nowra
- 6) Turn **right** onto Durras Drive (signpost South Durras)
- 7) Durras Drive becomes Dilkeria Street
- 8) Turn **left** onto Banyandah Street
- 9) Turn **left** towards South Durras Boat Ramp

